





New Knobstone Trail Section and Deam Lake TrailHead Effective 1/1/2018

Legend

-  New Section of Knobstone Trail
-  Existing Knobstone Trail
-  DNR Property
-  New Knobstone Trail Trailhead

0.25

Miles

1:10,000



For more information about
the Knobstone Trail, contact:
Jackson-Washington State Forest
1278 E. S.R. 250
Brownstown, IN 47220
Jacksonsf@dnr.IN.gov
(812) 358-2160

No camping permitted south of KT mile marker 2

New Trailhead



The new Knobstone Trail's designated starting point "Deam Lake Trailhead (Mile Marker 0)" is now open. The temporary trailhead on Wilson Switch Road is no longer open. The new location provides greater security, improved parking and corresponds with the 2016 KT map, which depicts all officially designated KT trailheads. The new "Deam Lake Trailhead" is located within the gate of Deam Lake State Recreation Area at the Buzzard's Roost Shelter parking area.