
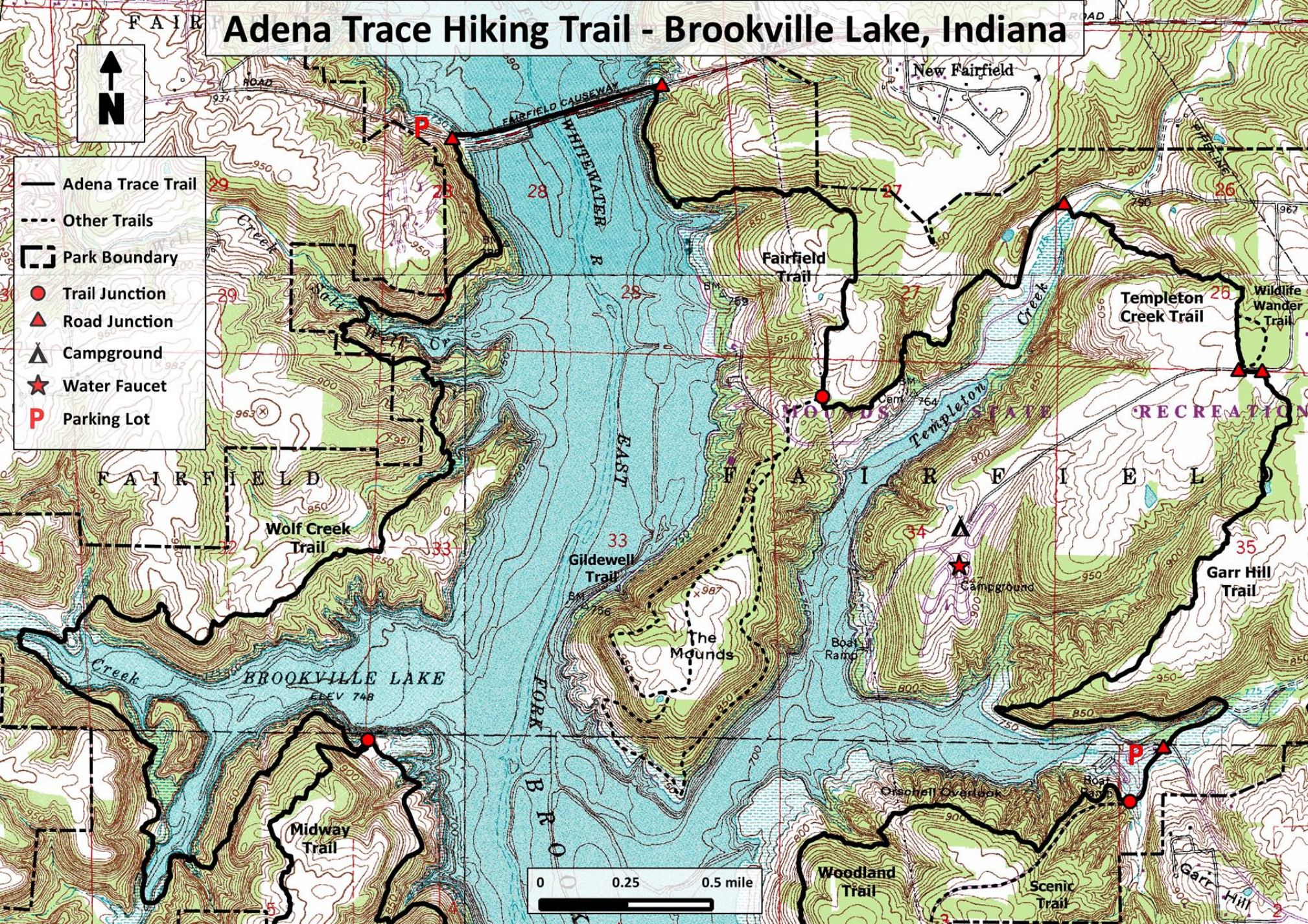


Adena Trace Hiking Trail - Brookville Lake, Indiana



- Adena Trace Trail
- - - Other Trails
- ⊔ Park Boundary
- Trail Junction
- ▲ Road Junction
- ▲ Campground
- ★ Water Faucet
- P Parking Lot

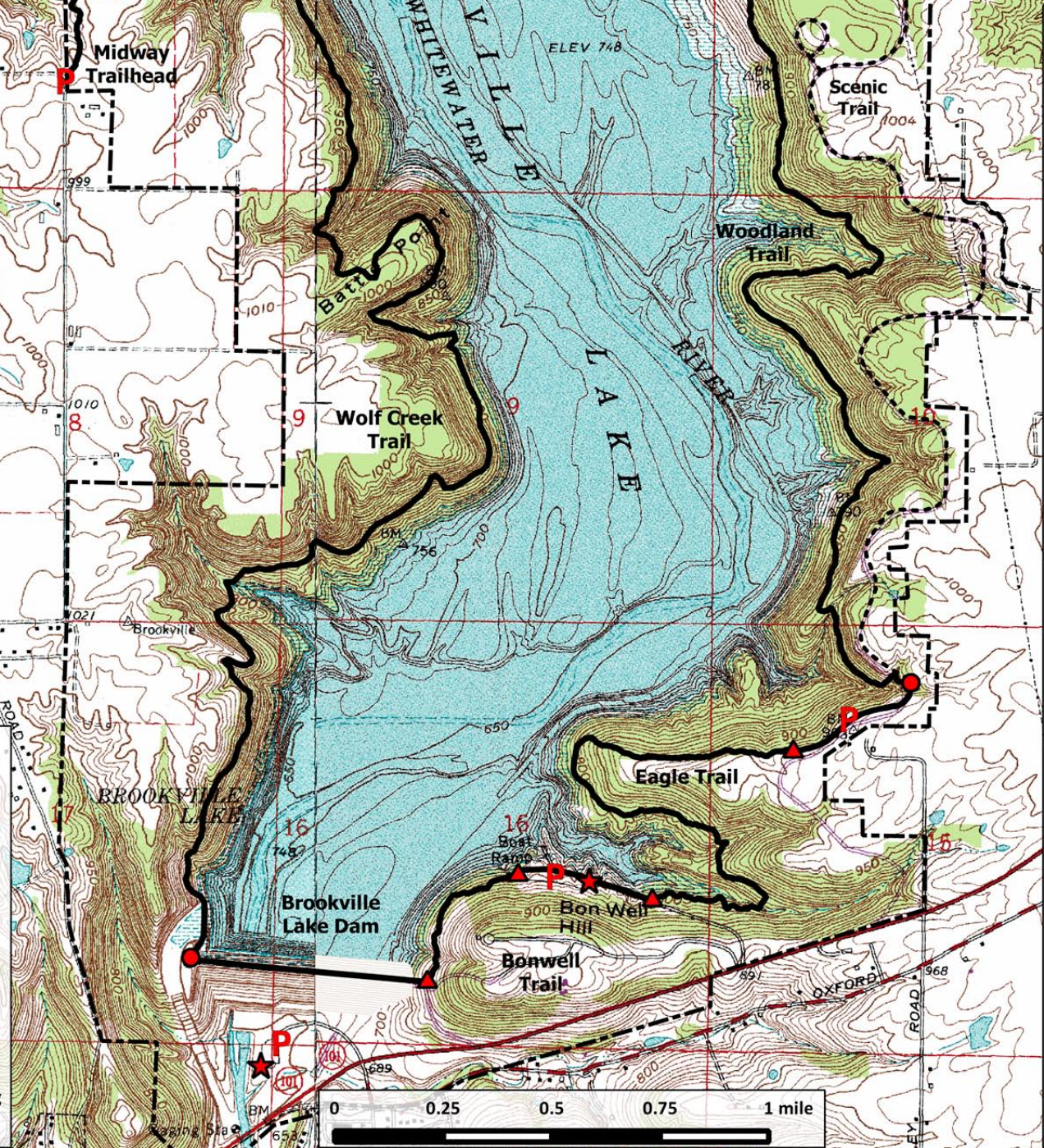


-  Adena Trace Trail
-  Other Trails
-  Park Boundary
-  Trail Junction
-  Road Junction
-  Campground
-  Water Faucet
-  Parking Lot

Check with Park Office
 Reserve a Campsite
 No Backcountry Camping
 Drink Only Faucet Water
 Stay On Trails
 Be Aware of Hunting Season
 Respect Private Property
 Leave No Trace



Map Design QGIS 2014
 AndrewRGustin@gmail.com
 www.hoosierhikerscouncil.org
 Park Phone # 765-647-2657



- Midway Trail - 1.17 miles
 Parking Lot at end of Keeler Rd.
 Intersects Wolf Creek Trail (north)
- Wolf Creek Trail - 10.73 miles
 West Side of Brookville Lake
 From Brookville Dam (south)
 to Fairfield Causeway (north)
- Fairfield Causeway - 0.65 miles
 Road connects Wolf Creek Trail
 (west) to Fairfield Trail (east)
- Fairfield Trail - 1.62 miles
 From Fairfield Causeway (north)
 To Glidewell / Templeton Creek
 Trail Junctions (south)
- Templeton Creek Trail - 2.20 miles
 From Fairfield Trail (west) to
 Garr Hill Trail (east)
- Garr Hill Trail - 2.65 miles
 From Templeton Crk Trail (north)
 to Scenic Trail (south)
- Woodland Trail - 4.05 miles
 From Garr Hill Trail (north)
 to Eagle Trail (south)
 (Uses Scenic Trail to connect)
- Eagle Trail - 1.57 miles
 From Scenic Trail (north) to
 Bonwell Trail (south) with a 0.32
 mile road connection
- Bonwell Trail - 0.38 miles
 From Eagle Trail connection (east)
 to Brookville Lake Dam (west)
- Brookville Lake Dam - 0.55 miles
 Road connects Bonwell Trail (east)
 to Wolf Creek Trail (west)
- Scenic Trail - 3.5 miles, paved
- Glidewell Trail - 2 to 4.5 miles
 Passes native burial mounds